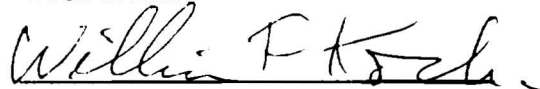


ZONING RESOLUTION NO. 3-DD-70  
MODIFYING THE DISTRICT BOUNDARIES  
ADOPTED JUNE 4, 1970


BE IT RESOLVED BY THE ZONING COMMISSION OF PALM BEACH COUNTY, FLORIDA, in regular session assembled this the 4th day of June, 1970, that the following modification of District Boundaries is hereby adopted as an Amendment to Zoning Resolution No. 3 pursuant to the authority vested in said Commission by Chapter 57-1691, Special Laws of Florida 1957, and Chapter 59-1686, Special Laws of Florida 1959:


the South 397.5 feet of Tract 4, Block 4, less that portion thereof conveyed to Florida State Turnpike Authority by deed recorded in Deed Book 1125, Page 243, Palm Beach Farms Company Plat No. 3, in Sections 27 and 28, Township 43 South, Range 42 East as recorded in Plat Book 2, Page 46 is hereby rezoned from A-1 Agricultural District to C-2 General Commercial District.

  
Chairman



Attest:

  
Clerk

  
As and constituting the Zoning  
Commission of Palm Beach County,  
Florida