



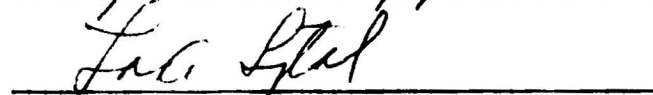


ZONING RESOLUTION #3-DDD-58  
MODIFYING THE DISTRICT BOUNDARIES  
ADOPTED NOVEMBER 17, 1958

WHEREAS, on the 27th day of December, 1957, the Zoning Commission conditionally approved certain zoning changes hereinafter set forth, and the conditions have been met as of the 27th day of January, 1958:

THEREFORE, BE IT RESOLVED BY THE ZONING COMMISSION OF PALM BEACH COUNTY, FLORIDA, in regular session assembled the 17th day of November, 1958, that the following modification of District boundaries is hereby adopted as an amendment to Zoning Resolution #3 pursuant to the authority vested in said Commission by Chapter 57-1691, Special Laws of Florida 1957:


The South six hundred feet (600') of the North six hundred fifty feet (650') of the West two hundred thirty-five feet (235') of the East nineteen hundred sixty-seven and eighty-nine hundredths feet (1967.89') of the North one-half of the Northeast one-quarter of Section 26, Township 43 South, Range 42 East, is hereby rezoned from C-1A Limited Commercial District in part and R-2 Multiple Family Dwelling District in part to C-1 Neighborhood Commercial District.

BE IT FURTHER RESOLVED that all actions of the Zoning Director, recognizing the change since the date the aforesaid conditions were met, are hereby ratified and approved.

  
Chairman  
  
  
  


As and constituting the Zoning Commission of Palm Beach County, Florida.

ATTEST:

  
Clerk