

ZONING RESOLUTION #3-EE-58
MODIFYING THE DISTRICT BOUNDARIES

ADOPTED JULY 3, 1958


WHEREAS, on the 18th day of October, 1957, the Zoning Commission conditionally approved certain zoning changes hereinafter set forth and the conditions have been met as of the 30th day of November, 1957:

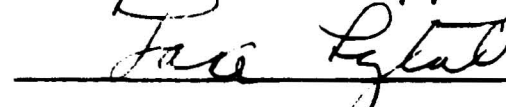
THEREFORE, BE IT RESOLVED BY THE ZONING COMMISSION OF PALM BEACH COUNTY, FLORIDA, in regular session assembled the 3rd day of July, 1958, that the following modification of District boundaries is hereby adopted as an amendment to Zoning Resolution #3 pursuant to the authority vested in said Commission by Chapter 57-1691, Special Laws of Florida 1957:

The lands in Block 1, Block 2 and Lots 9 and 10 of Block 4 of the Plat of Buffalo Heights as recorded in Plat Book 4, Page 8, located in Sections 20 and 29, Township 44 South, Range 43 East; and Lots 1, 2, 12, 13 and 14 of Block 3, and Lots 1, 19 and 20 of Block 4 of the revised Plat of Blocks 3, 4, 5, 6 and 7 in Buffalo Heights, recorded in Plat Book 21, Page 62 and located in Section 29, Township 44 South, Range 43 East, heretofore zoned R-2 Multiple Family Dwelling District be rezoned to C-1A Limited Commercial District.

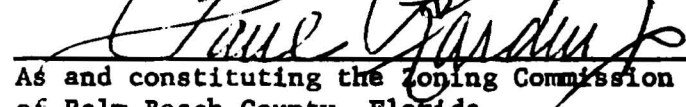


Chairman









As and constituting the Zoning Commission of Palm Beach County, Florida.

ATTEST:


Clerk