


ZONING RESOLUTION #3-GG-58  
MODIFYING THE DISTRICT BOUNDARIES



ADOPTED JULY 3, 1958

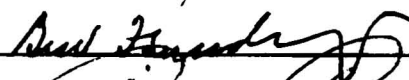

WHEREAS, on the 3rd day of January, 1958, the Zoning Commission conditionally approved certain zoning changes hereinafter set forth, and the conditions have been met as of the 16th day of April, 1958:

THEREFORE, BE IT RESOLVED BY THE ZONING COMMISSION OF PALM BEACH COUNTY, FLORIDA, in regular session assembled the 3rd day of July, 1958, that the following modification of District boundaries is hereby adopted as an amendment to Zoning Resolution #3 pursuant to the authority vested in said Commission by Chapter 57-1691, Special Laws of Florida 1957:

Tract A, Lots 1 and 2 of Block 2, and Lots 1 and 2 of Block 3, of Plat #1, Sheet #2 of Seminole Manor, Plat Book 25, Page 165, heretofore zoned A-1 Agricultural District are hereby rezoned to C-1 Neighborhood Commercial District; all Lots in Blocks 1, 4, 5, 6, 7, 8, 9 and 10 of the above mentioned Plat heretofore zoned A-1 Agricultural District are hereby rezoned R-1 Single Family Dwelling District; Tracts B and C, and Lots 1 through 17, Block 11 of Plat #1, Sheet #3, Seminole Manor, Plat Book 25, Page 166, heretofore zoned A-1 Agricultural District are hereby rezoned R-1 Single Family Dwelling District.


  
\_\_\_\_\_  
Chairman

  
\_\_\_\_\_  


  
\_\_\_\_\_  


As and constituting the Zoning Commission of Palm Beach County, Florida.

ATTEST:

  
\_\_\_\_\_  
Clerk