
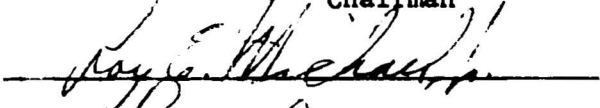

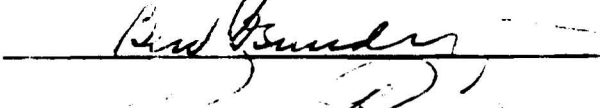
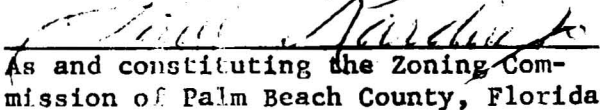



ZONING RESOLUTION #3-GGC-58
MODIFYING THE DISTRICT BOUNDARIES
ADOPTED NOVEMBER 17, 1958

BE IT RESOLVED BY THE ZONING COMMISSION OF PALM BEACH COUNTY, FLORIDA, in regular session assembled this the 17th day of November, A. D. 1958, that the following modification of District Boundaries is hereby adopted as an Amendment to Zoning Resolution #3 pursuant to the authority vested in said Commission by Chapter 57-1691, Special Laws of Florida 1957:

All Lots in Blocks 6, 7, and 12 of the Plat of Penn Park located in Section 1, Township 41 South, Range 42 East and recorded in Plat Book 25, Page 189 are hereby rezoned from R-1AA Single Family Dwelling District to R-1 Single Family Dwelling District with the exception of Tract A, Block 6 which is rezoned to C-1 Neighborhood Commercial District.


Chairman




As and constituting the Zoning Commission of Palm Beach County, Florida.

ATTEST:


Clerk