


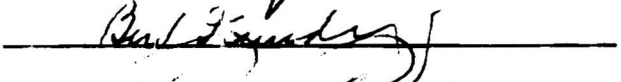



ZONING RESOLUTION #3-HHH-58
MODIFYING THE DISTRICT BOUNDARIES
ADOPTED NOVEMBER 17, 1958

BE IT RESOLVED BY THE ZONING COMMISSION OF PALM BEACH COUNTY, FLORIDA, in regular session assembled this the 17th day of November, A. D. 1958, that the following modification of District Boundaries is hereby adopted as an Amendment to Zoning Resolution #3 pursuant to the authority vested in said Commission by Chapter 57-1691, Special Laws of Florida 1957:

The South one-quarter of the North one-half of the Northeast one-quarter, and the North one-quarter of the South one-half of the Northeast one-quarter, and the Southeast one-quarter of the Southeast one-quarter of the Northeast one-quarter of the Northwest one-quarter, and the Northeast one-quarter of the Northeast one-quarter of the Southeast one-quarter of the Northwest one-quarter of Section 13, Township 46 South, Range 41 East is hereby rezoned from A-1 Agricultural District to M-1 Industrial District.


Chairman




As and constituting the Zoning Commission of Palm Beach County, Florida.

ATTEST:


Clerk