
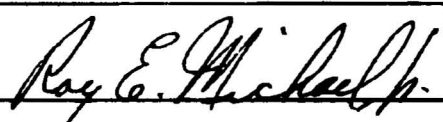



ZONING RESOLUTION #3-K-58
MODIFYING THE DISTRICT BOUNDARIES
ADOPTED MARCH 7, 1958


BE IT RESOLVED BY THE ZONING COMMISSION OF PALM BEACH COUNTY, FLORIDA, in regular session assembled, this the 7th day of March, A.D. 1958, that the following modification of District Boundaries is hereby adopted as an amendment to Zoning Resolution #3 pursuant to the authority vested in said Commission by Chapter 57-1691, Special Laws of Florida 1957:


That the lands bounded on the East by the Westerly right-of-way line of the Florida East Coast Railway, on the West by a line parallel to and six hundred (600) feet Westerly from and measured at right angles to the Westerly right-of-way line of said Florida East Coast Railway, on the North by the North line of the Southeast one-quarter of the Northeast one-quarter of Section 1, and on the South by the South line of the North one-half of the Northwest one-quarter of Section 7, all lands above mentioned being in Section 1, Township 42 South, Range 42 East, and Sections 6 and 7, Township 42 South, Range 43 East, heretofore zoned A-1 Agricultural District be rezoned to M-1 Industrial District.



Chairman


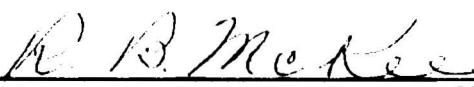






As and constituting the Zoning Commission
of Palm Beach County, Florida.

ATTEST:



Clerk