


ZONING RESOLUTION #3-NN-58


MODIFYING THE DISTRICT BOUNDARIES

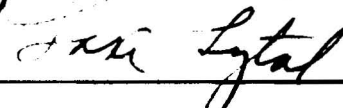
ADOPTED JULY 31, 1958


BE IT RESOLVED BY THE ZONING COMMISSION OF PALM BEACH COUNTY, FLORIDA, in regular session assembled this the 31st day of July, A.D. 1958, that the following modification of District Boundaries is hereby adopted as an amendment to Zoning Resolution #3 pursuant to the authority vested in said Commission by Chapter 57-1691, Special Laws of Florida 1957:

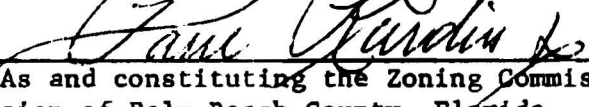
The North one-half ($\frac{1}{2}$) of Lot 44 as recorded on the Model Land Company Subdivision of Section 35, Township 43 South, Range 42 East, and filed in Plat Book 5, Page 77, heretofore zoned R-1 Single Family Dwelling District be rezoned to A-1 Agricultural District.



Chairman


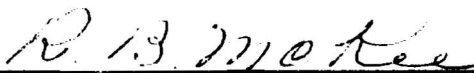






As and constituting the Zoning Commission of Palm Beach County, Florida.

ATTEST:



Clerk