


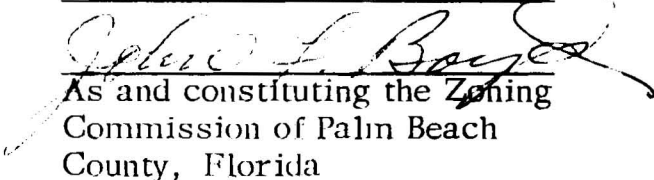
ZONING RESOLUTION NO. 3-UU-70
MODIFYING THE DISTRICT BOUNDARIES
ADOPTED OCTOBER 1, 1970

BE IT RESOLVED BY THE ZONING COMMISSION OF PALM BEACH COUNTY, FLORIDA, in regular session assembled this the 1st day of October, 1970, that the following modification of District Boundaries is hereby adopted as an Amendment to Zoning Resolution No. 3 pursuant to the authority vested in said Commission by Chapter 57-1691, Special Laws of Florida 1957, and Chapter 59-1686, Special Laws of Florida 1959:

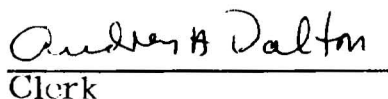
that part of Parcel B lying East of a line parallel with and 140 feet westerly from, measured at right angles to, the East line of Section 10, Boundary Plat in Section 10, Township 44 South, Range 42 East as recorded in Plat Book 29, Page 46 is hereby rezoned from A-1 Agricultural District to R-2 Multiple Family Dwelling District.


Chairman




As and constituting the Zoning
Commission of Palm Beach
County, Florida

Attest:


Clerk