

ZONING RESOLUTION #3-X-57


MODIFYING THE DISTRICT BOUNDARIES

ADOPTED NOVEMBER 22, 1957


BE IT RESOLVED BY THE ZONING COMMISSION OF PALM BEACH COUNTY, FLORIDA, in regular session assembled, this the 22nd day of November, A.D. 1957, that the following modification of District Boundaries is hereby adopted as an amendment to Zoning Resolution #3 pursuant to the authority vested in said Commission by Chapter 57-1691, Special Laws of Florida 1957:

The lands described as Lots 2 and 3, Block 1; Lots 2, 3, 25 and 26, Block 2; Lots 2 and 3, and the East sixty-five (65) feet of Lot 1, Block 3, as recorded in the Plat of Delaware Manor in Plat Book 21 at Page 59, to the extent heretofore zoned C-1A Limited Commercial District, be rezoned to R-1 Single Family Dwelling District.

  
\_\_\_\_\_  
Chairman


  
\_\_\_\_\_

  
\_\_\_\_\_

  
\_\_\_\_\_

As and constituting the Zoning Commission of Palm Beach County, Florida.

ATTEST:

  
\_\_\_\_\_  
Clerk