

ZONING RESOLUTION #3-Y-58
MODIFYING THE DISTRICT BOUNDARIES
ADOPTED MAY 16, 1958


BE IT RESOLVED BY THE ZONING COMMISSION OF PALM BEACH COUNTY, FLORIDA, in regular session assembled this the 16th day of May, A.D. 1958, that the following modification of District Boundaries is hereby adopted as an amendment to Zoning Resolution #3 pursuant to the authority vested in said Commission by Chapter 57-1691, Special Laws of Florida 1957:

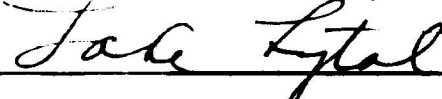
All that part of the PALM BEACH FARMS COMPANY PLAT #10 of NORTH DEERFIELD, Plat Book 6, Pages 11, 12 and 13, and the HILLSBORO PARK ADDITION PLAT #9, Plat Book 14, Pages 5 and 6, lying West of Las Casas Road as shown on the Plat of HILLSBORO PARK ADDITION, the same road being shown as FIFTH STREET on the PALM BEACH FARMS COMPANY PLAT #10 of NORTH DEERFIELD, heretofore zoned A-1 Agricultural District is hereby rezoned R-1A Single Family Dwelling District excepting therefrom the following parcels of land:


The South one-half of Blocks 542, 543, 544, 545 and 546; and the North one-half of Blocks 548, 549, 550, 551 and 552 of the said HILLSBORO PARK ADDITION and the South one-half of Blocks 31, 32, 33, 34 and 35; and the North one-half of Blocks 46, 47, 48, 49 and 50 of the said PALM BEACH FARMS COMPANY PLAT #10 which are hereby rezoned R-1 Single Family Dwelling District.

All the above in the North one-half of Section 36, Township 47 South, Range 42 East.


_____ Chairman








As and constituting the Zoning Commission
of Palm Beach County, Florida.

ATTEST:


_____ Clerk