


ZONING RESOLUTION #3-YY-58


MODIFYING THE DISTRICT BOUNDARIES

ADOPTED OCTOBER 3, 1958

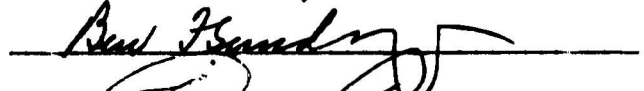
BE IT RESOLVED BY THE ZONING COMMISSION OF PALM BEACH COUNTY, FLORIDA, in regular session assembled this the 3rd day of October, A.D. 1958, that the following modification of District Boundaries is hereby adopted as an Amendment to Zoning Resolution #3 pursuant to the authority vested in said Commission by Chapter 57-1691, Special Laws of Florida 1957:

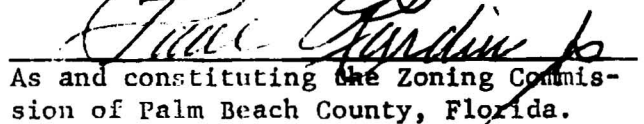
Block 29, Palm Beach Farms Company Plat #3, as recorded in Plat Book 2, Page 48, is hereby rezoned from A-1 Agricultural District to R-1 Single Family Dwelling District, excepting therefrom the following parcels of land: the North three hundred thirty and two-tenths feet (330.2') of Tract 9; the North four hundred forty-five feet (445') of Tracts 6, 7, and 8, and the North four hundred forty-five feet (445') of the West forty-five feet (45') of Tract 5; the North one hundred fifty-three feet (153') of the East two hundred eighty-five feet (285') of Tract 5, and the North one hundred fifty-three feet (153') of Tracts 1, 2, 3, and 4. The above mentioned Block 29 located in Sections 28, 29, 32, and 33, Township 44 South, Range 42 East.


Chairman

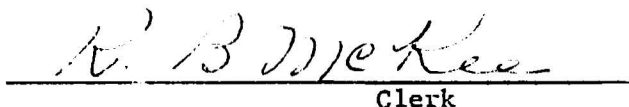







As and constituting the Zoning Commission of Palm Beach County, Florida.

ATTEST:


Clerk