

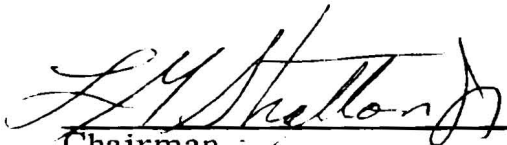

ZONING RESOLUTION NO. 3-Z-70

MODIFYING THE DISTRICT BOUNDARIES


ADOPTED JUNE 4, 1970

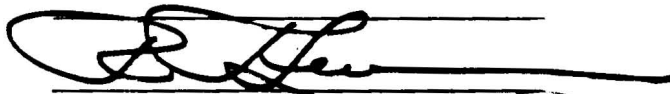
BE IT RESOLVED BY THE ZONING COMMISSION OF PALM BEACH COUNTY, FLORIDA, in regular session assembled this the 4th day of June, 1970, that the following modification of District Boundaries is hereby adopted as an Amendment to Zoning Resolution No. 3 pursuant to the authority vested in said Commission by Chapter 57-1691, Special Laws of Florida 1957, and Chapter 59-1686, Special Laws of Florida 1959:

the South 1/2 of the Southwest 1/4 and the South 3/4 of the North 1/2 of the Southwest 1/4 and the South 3/4 of the North 1/2 of the Southeast 1/4 all lying West of the West right-of-way line of Canal C-17 and being in Section 19, Township 42 South, Range 43 East, less that portion of the South 3/4 of the North 1/2 of the Southeast 1/4 lying West of the West right-of-way line of Canal C-17 is hereby rezoned from R-1 Single Family Dwelling District to M-1 Industrial District.

  
Chairman  


Attest:

  
Clerk

  
As and constituting the Zoning  
Commission of Palm Beach County,  
Florida